








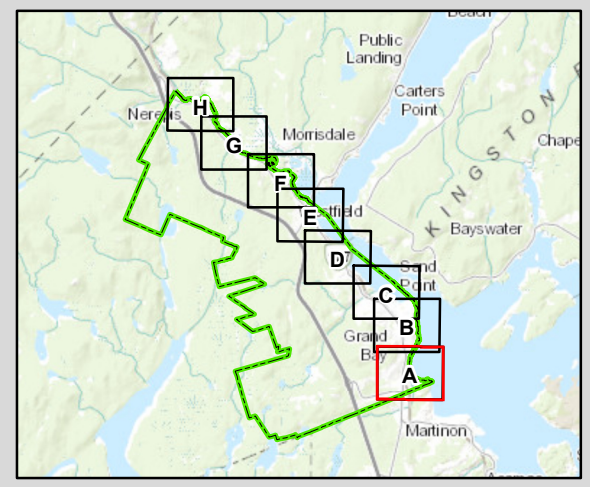


TOWN OF GRAND BAY WESTFIELD

SCHEDULE B - FLOOD OVERLAY ZONE FIGURE A

LEGEND

-  Town Boundary
-  Street
-  Highway
-  Railway
-  Property Boundaries
-  Flood Overlay Zone (7.4m - CGVD28)
-  Waterbodies

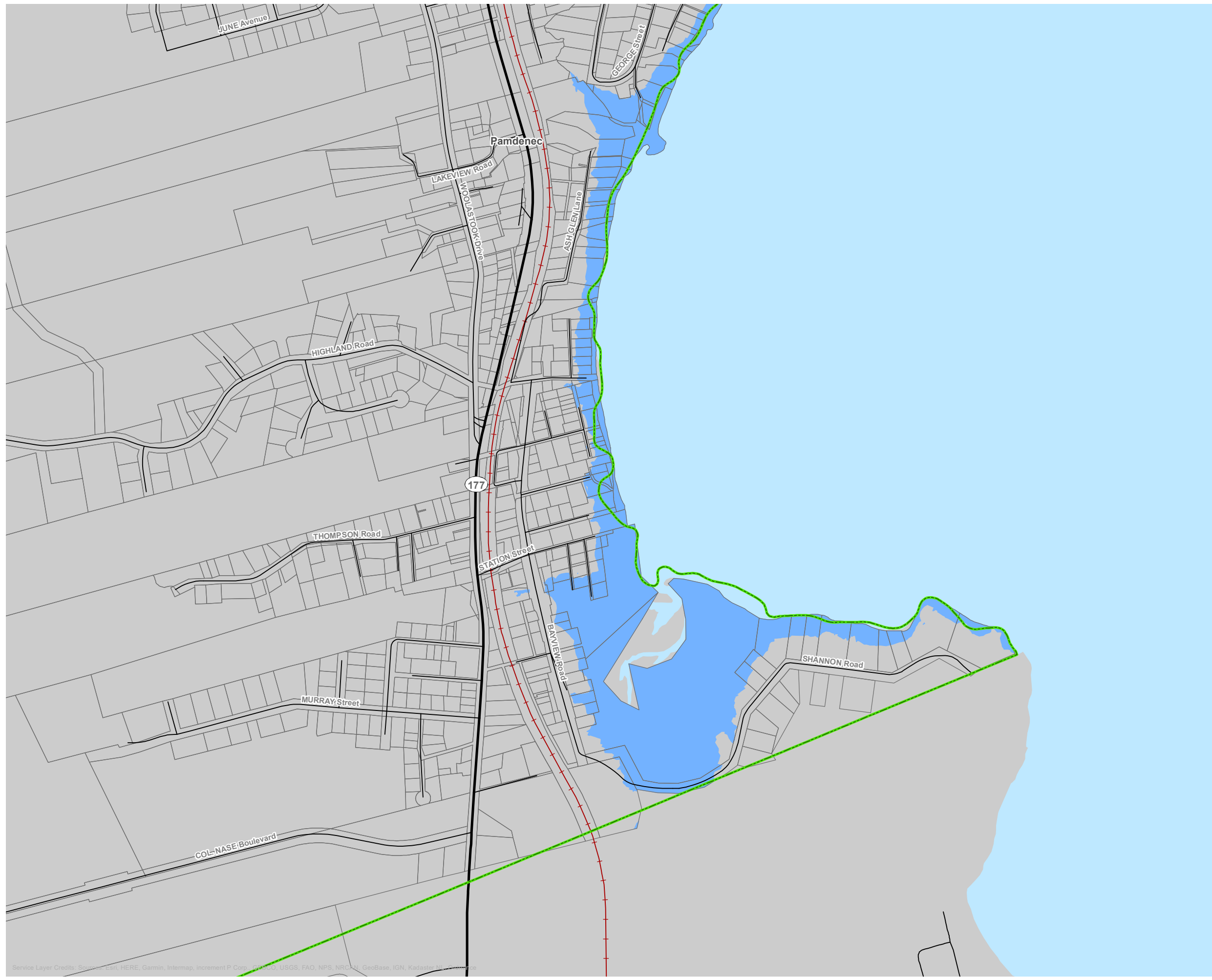


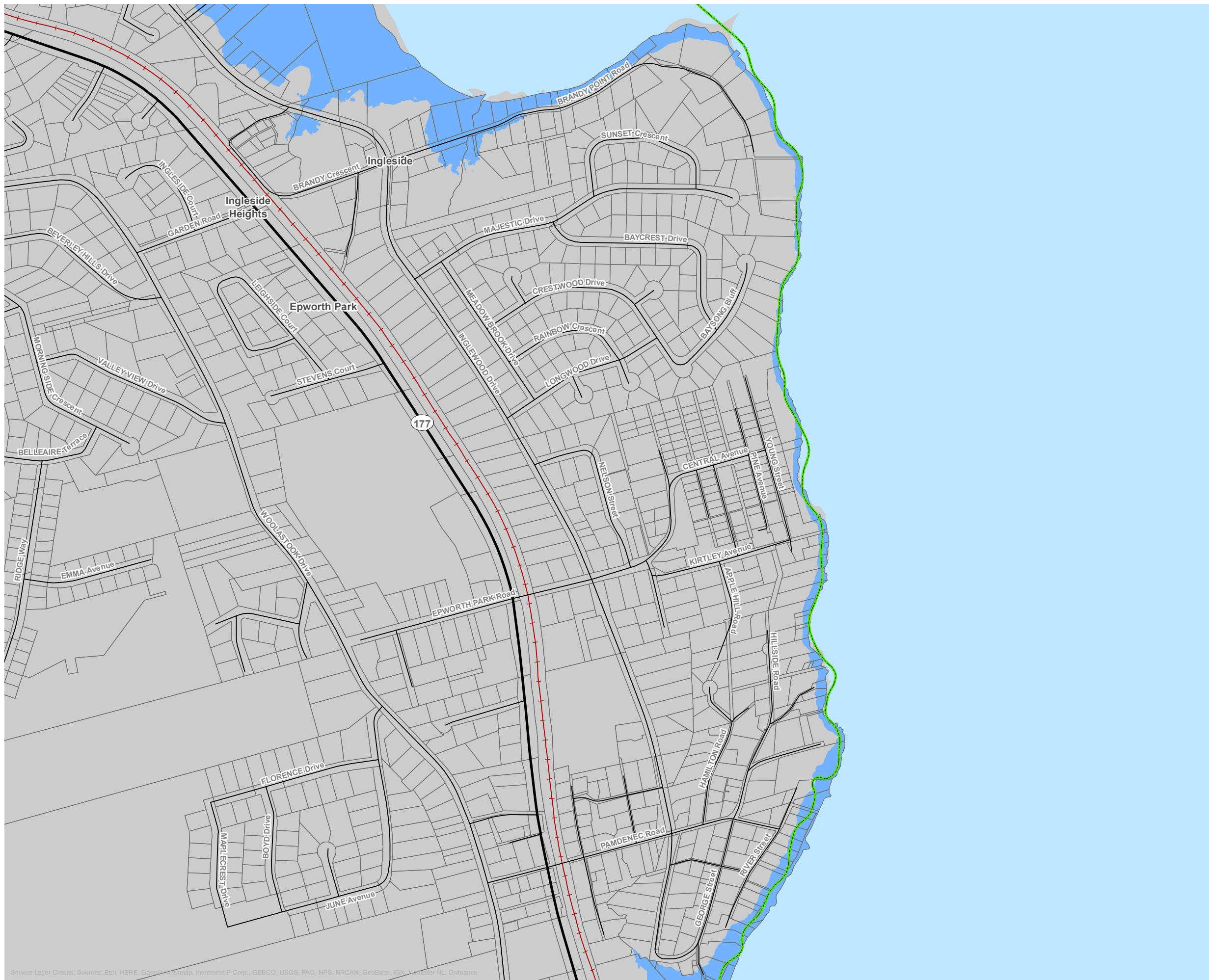
MAP DRAWING INFORMATION: ESRI, DIGITALGLOBE, GEOEYE, EATHSTAR GEOGRAPHICS, CNES/AIRBUS DS, USDA, USGS, AEROGRID, IGN, AND THE GIS USER COMMUNITY
 DATA PROVIDED BY: GEONB, GOVERNMENT OF CANADA

MAP CREATED BY: KCE
 MAP CHECKED BY: JAB
 MAP PROJECTION: NAD 1983 CSRS NEW BRUNSWICK STEREOGRAPHIC



PROJECT: 20-2437
 STATUS: DRAFT
 DATE: 2021-03-16



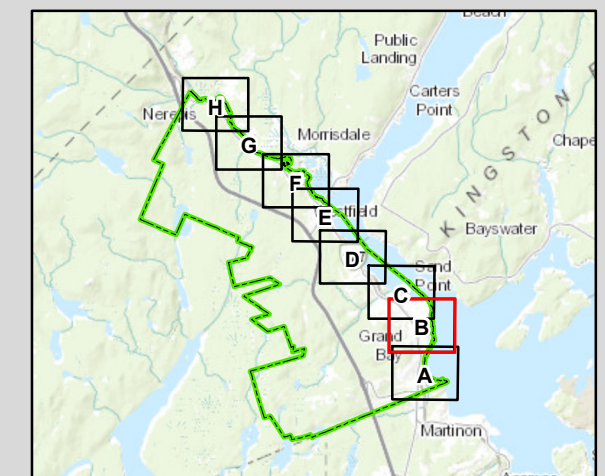


TOWN OF GRAND BAY WESTFIELD

SCHEDULE B - FLOOD OVERLAY ZONE
FIGURE B

LEGEND

- Town Boundary
- Street
- Highway
- Railway
- Property Boundaries
- Flood Overlay Zone (7.4m - CGVD28)
- Waterbodies



MAP DRAWING INFORMATION: ESRI, DIGITALGLOBE, GEOEYE, EATHSTAR GEOGRAPHICS, CNES/AIRBUS DS, USDA, USGS, AERGRID, IGN, AND THE GIS USER COMMUNITY
DATA PROVIDED BY: GEONB, GOVERNMENT OF CANADA

MAP CREATED BY: KCE
MAP CHECKED BY: JAB
MAP PROJECTION: NAD 1983 CSRS NEW BRUNSWICK STEREOGRAPHIC



PROJECT: 20-2437
STATUS: DRAFT
DATE: 2021-03-16


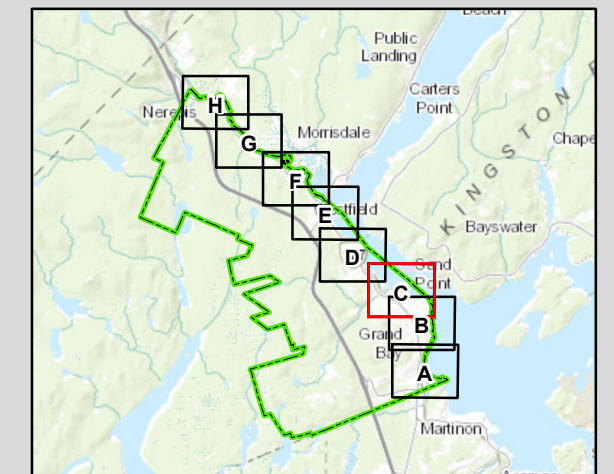
Service Layer Credits: Sources: Esri, HERE, Garmin, Mapbox, Incentiv P Corp., GEBCO, USGS, FAO, NPS, NRCAN, GeoBase, IGN, Swisstopo, Ordnance

TOWN OF GRAND BAY WESTFIELD

SCHEDULE B - FLOOD OVERLAY ZONE
FIGURE C

LEGEND

-  Town Boundary
-  Street
-  Highway
-  Railway
-  Property Boundaries
-  Flood Overlay Zone (7.4m - CGVD28)
-  Waterbodies

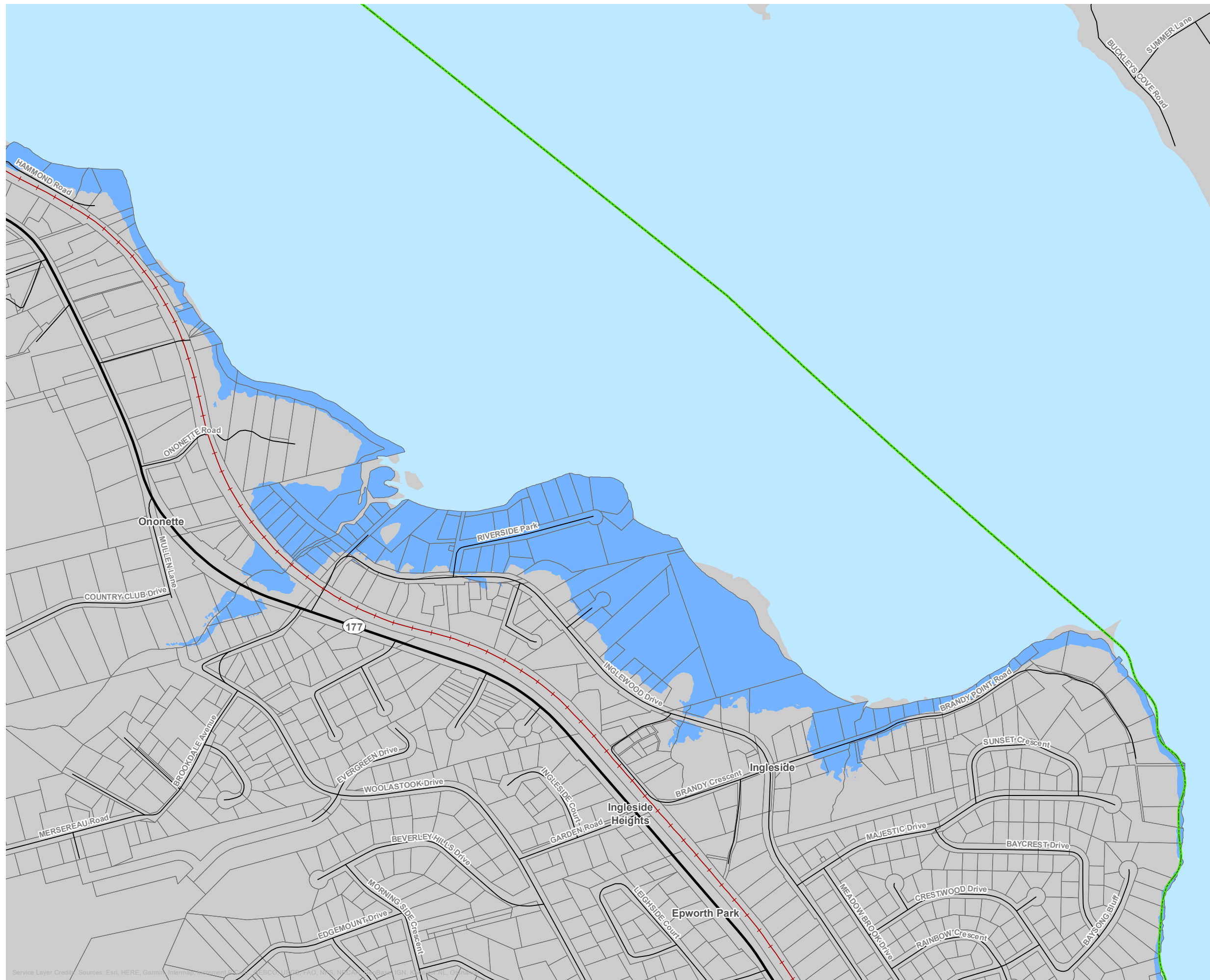


MAP DRAWING INFORMATION: ESRI, DIGITALGLOBE, GEOEYE, EATHSTAR GEOGRAPHICS, CNES/AIRBUS DS, USDA, USGS, AEROGRIID, IGN, AND THE GIS USER COMMUNITY
DATA PROVIDED BY: GEONB, GOVERNMENT OF CANADA

MAP CREATED BY: KCE
MAP CHECKED BY: JAB
MAP PROJECTION: NAD 1983 CSRS NEW BRUNSWICK STEREOGRAPHIC






PROJECT: 20-2437
STATUS: DRAFT
DATE: 2021-03-16


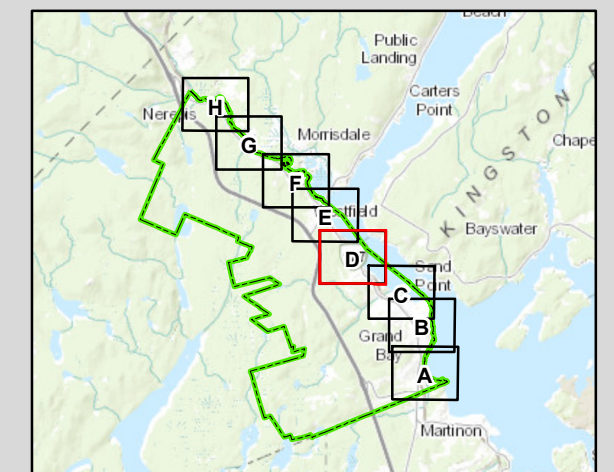


TOWN OF GRAND BAY WESTFIELD

SCHEDULE B - FLOOD OVERLAY ZONE
FIGURE D

LEGEND

-  Town Boundary
-  Street
-  Highway
-  Railway
-  Property Boundaries
-  Flood Overlay Zone (7.4m - CGVD28)
-  Waterbodies

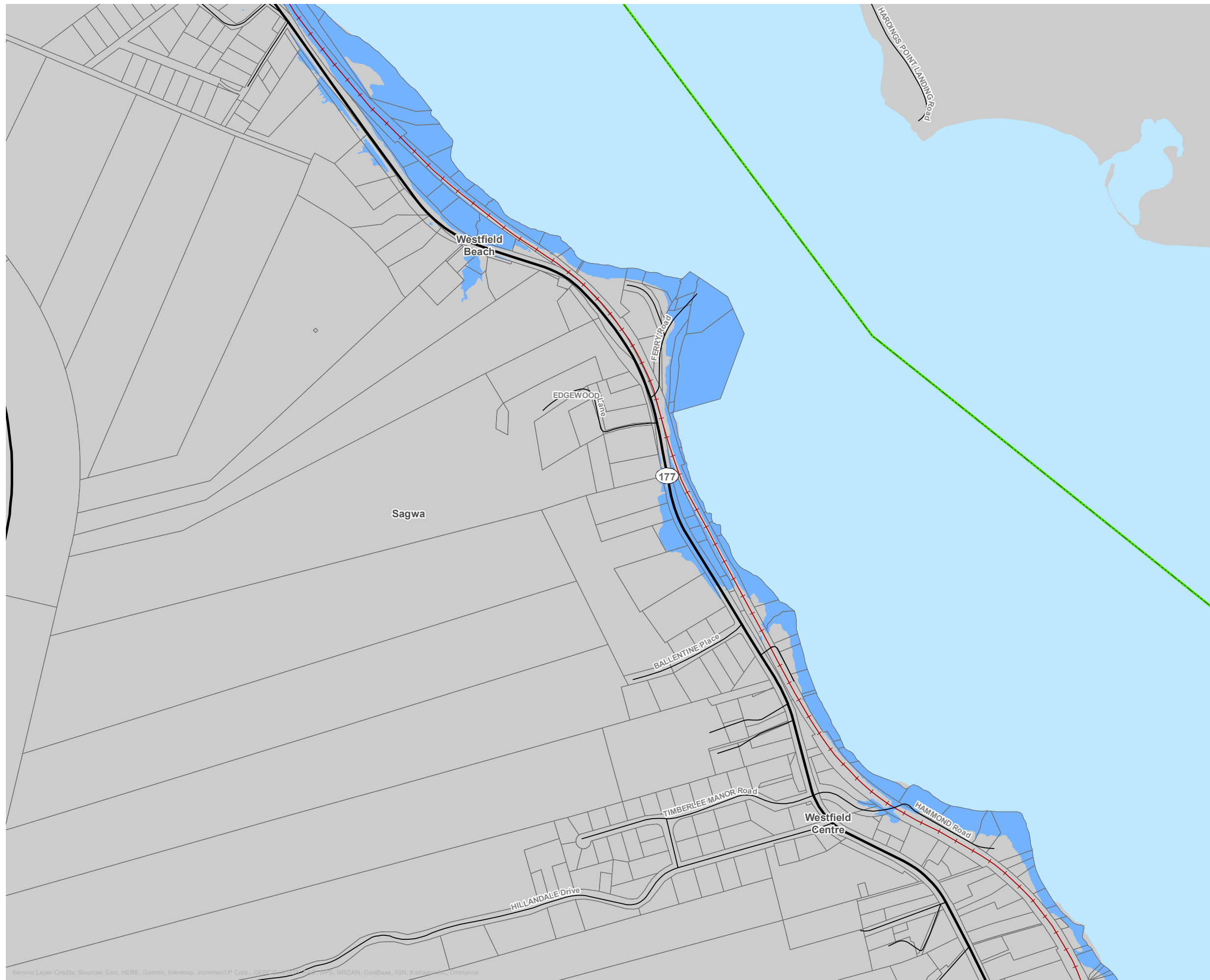


MAP DRAWING INFORMATION: ESRI, DIGITALGLOBE, GEOEYE, EATHSTAR GEOGRAPHICS, CNES/AIRBUS DS, USDA, USGS, AEROGRIID, IGN, AND THE GIS USER COMMUNITY
DATA PROVIDED BY: GEONB, GOVERNMENT OF CANADA

MAP CREATED BY: KCE
MAP CHECKED BY: JAB
MAP PROJECTION: NAD 1983 CSRS NEW BRUNSWICK STEREOGRAPHIC



PROJECT: 20-2437
STATUS: DRAFT
DATE: 2021-03-16




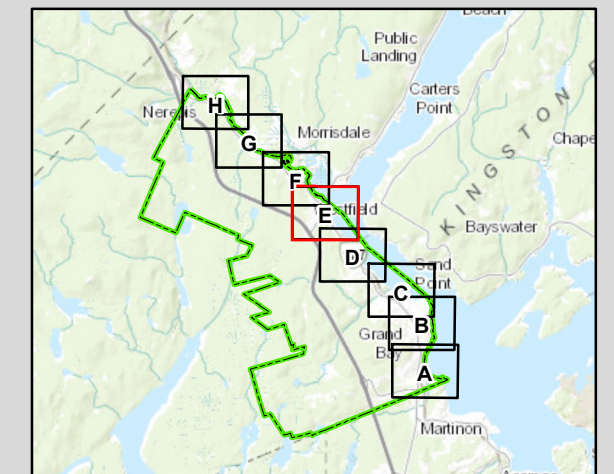
Service Layer Credits: Sources: Esri, HERE, Garmin, Intermap, increment P Corp., GEBCO, CNES/Airbus DS, IGN, Kadaster NL, Ordnance

TOWN OF GRAND BAY WESTFIELD

SCHEDULE B - FLOOD OVERLAY ZONE
FIGURE E

LEGEND

-  Town Boundary
-  Street
-  Highway
-  Railway
-  Property Boundaries
-  Flood Overlay Zone (7.4m - CGVD28)
-  Waterbodies

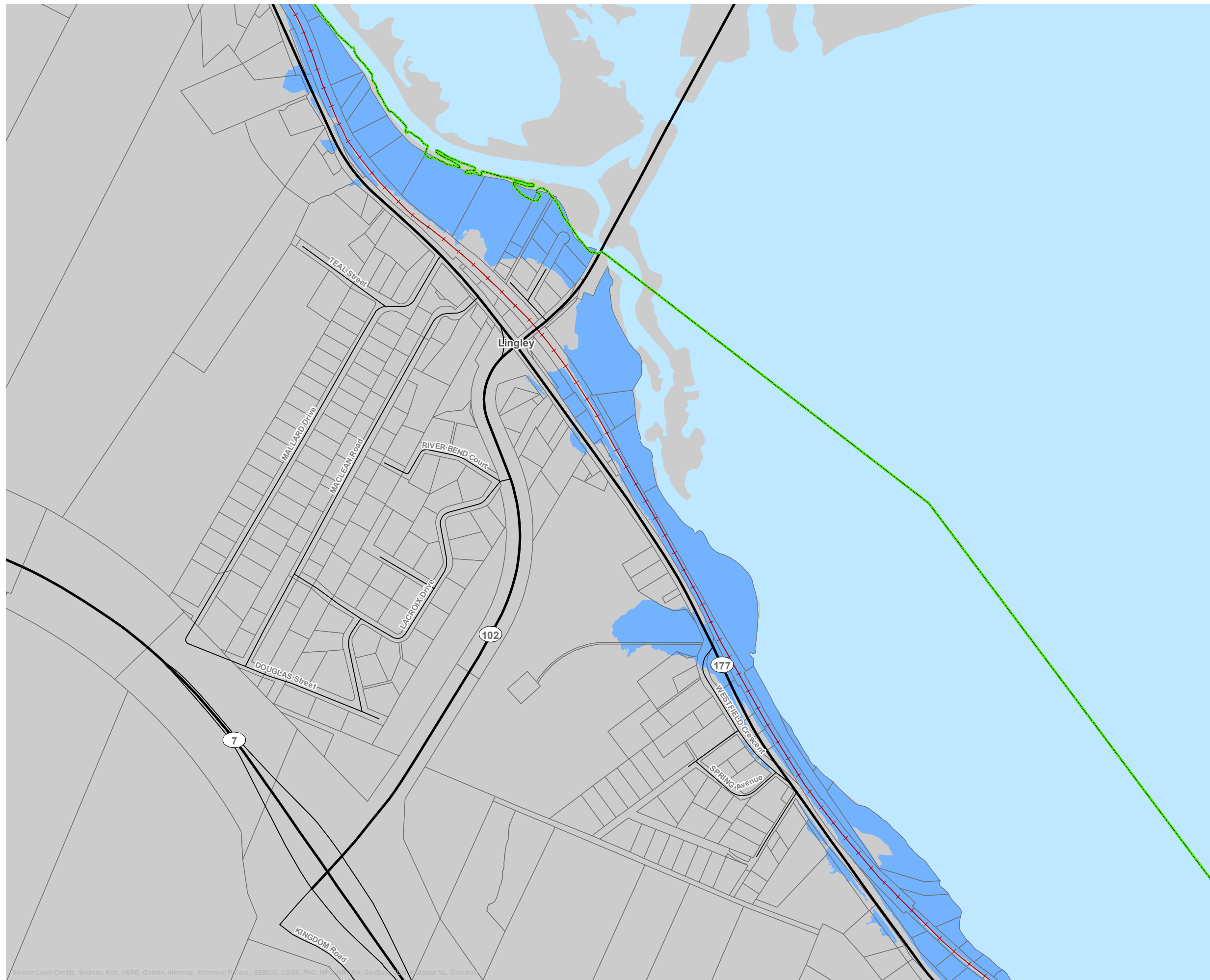


MAP DRAWING INFORMATION: ESRI, DIGITALGLOBE, GEOEYE, EATHSTAR GEOGRAPHICS, CNES/AIRBUS DS, USDA, USGS, AEROGRID, IGN, AND THE GIS USER COMMUNITY
DATA PROVIDED BY: GEONB, GOVERNMENT OF CANADA

MAP CREATED BY: KCE
MAP CHECKED BY: JAB
MAP PROJECTION: NAD 1983 CSRS NEW BRUNSWICK STEREOGRAPHIC







PROJECT: 20-2437
STATUS: DRAFT
DATE: 2021-03-16


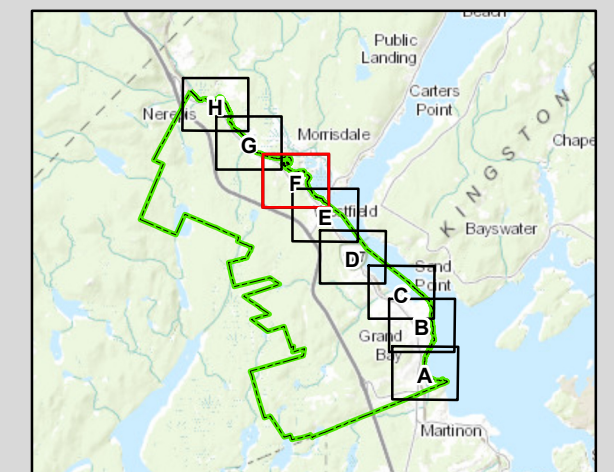


TOWN OF GRAND BAY WESTFIELD

SCHEDULE B - FLOOD OVERLAY ZONE
FIGURE F

LEGEND

-  Town Boundary
-  Street
-  Highway
-  Railway
-  Property Boundaries
-  Flood Overlay Zone (7.4m - CGVD28)
-  Waterbodies

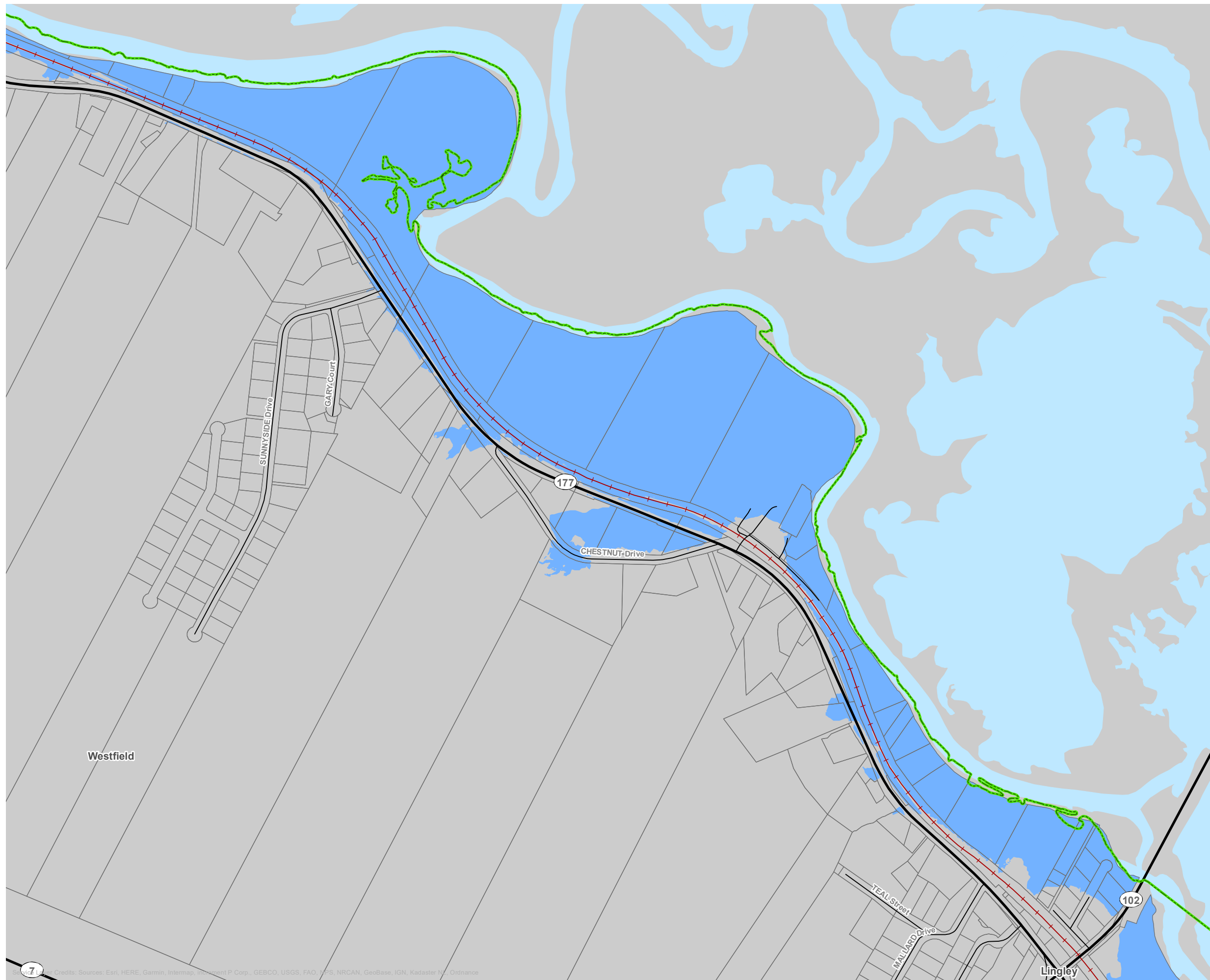


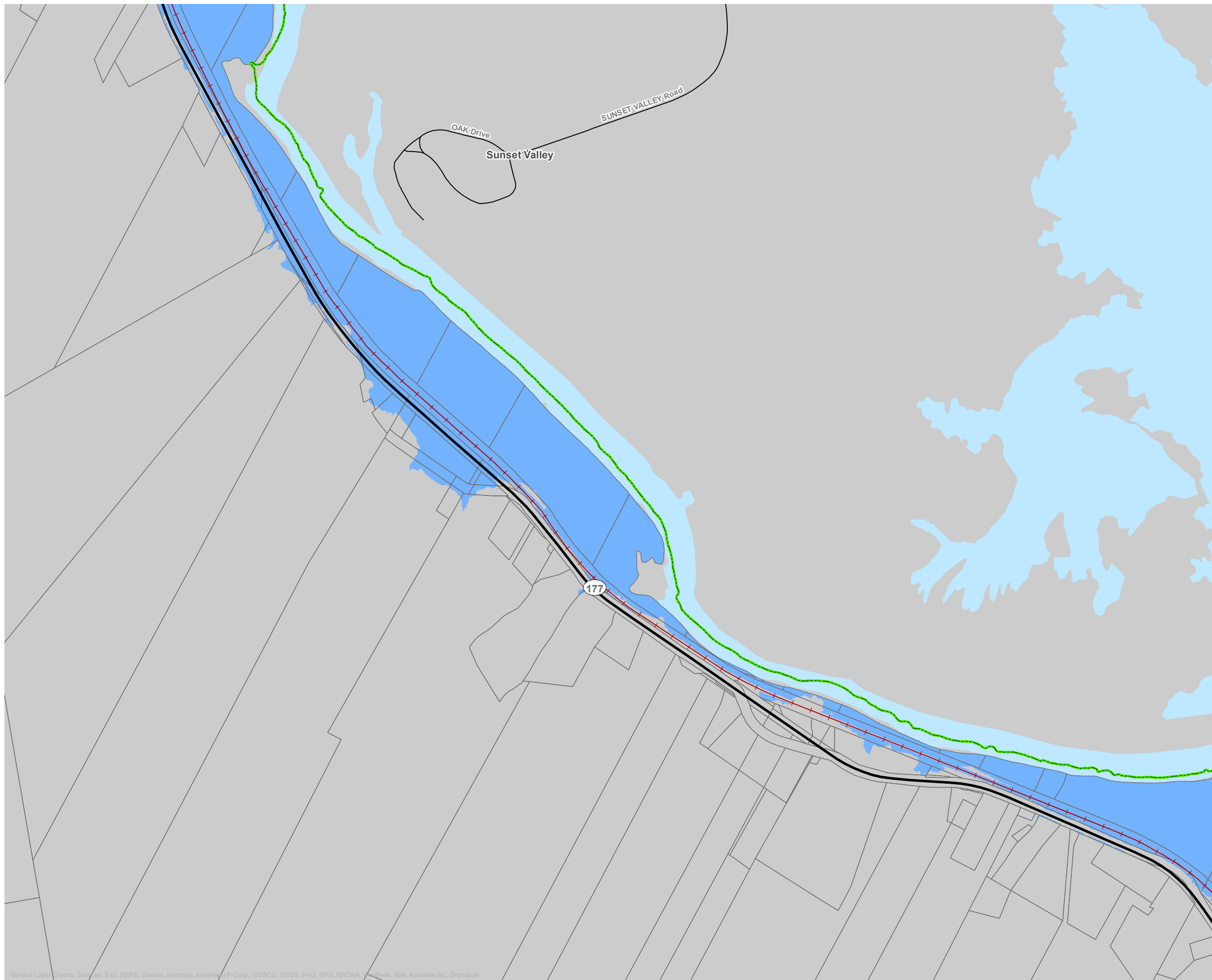
MAP DRAWING INFORMATION: ESRI, DIGITALGLOBE, GEOEYE, EATHSTAR GEOGRAPHICS, CNES/AIRBUS DS, USDA, USGS, AERGRID, IGN, AND THE GIS USER COMMUNITY
DATA PROVIDED BY: GEONB, GOVERNMENT OF CANADA

MAP CREATED BY: KCE
MAP CHECKED BY: JAB
MAP PROJECTION: NAD 1983 CSRS NEW BRUNSWICK STEREOGRAPHIC



PROJECT: 20-2437
STATUS: DRAFT
DATE: 2021-03-16



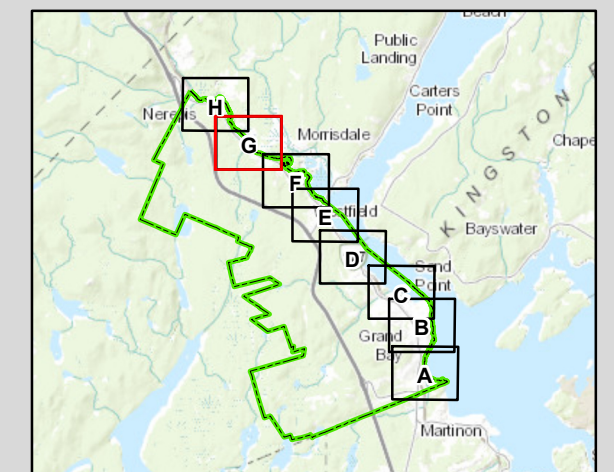


TOWN OF GRAND BAY WESTFIELD

SCHEDULE B - FLOOD OVERLAY ZONE
FIGURE G

LEGEND

- Town Boundary
- Street
- Highway
- Railway
- Property Boundaries
- Flood Overlay Zone (7.4m - CGVD28)
- Waterbodies



MAP DRAWING INFORMATION: ESRI, DIGITALGLOBE, GEOEYE, EATHSTAR GEOGRAPHICS, CNES/AIRBUS DS, USDA, USGS, AEROGRIID, IGN, AND THE GIS USER COMMUNITY
DATA PROVIDED BY: GEONB, GOVERNMENT OF CANADA

MAP CREATED BY: KCE
MAP CHECKED BY: JAB
MAP PROJECTION: NAD 1983 CSRS NEW BRUNSWICK STEREOGRAPHIC




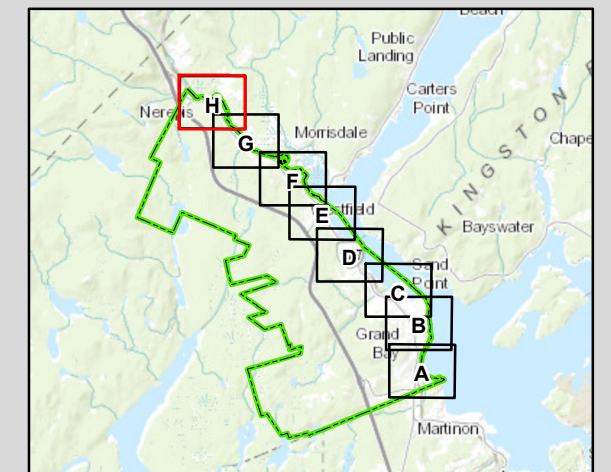
PROJECT: 20-2437
STATUS: DRAFT
DATE: 2021-03-16

TOWN OF GRAND BAY WESTFIELD

SCHEDULE B - FLOOD OVERLAY ZONE
FIGURE H

LEGEND

-  Town Boundary
-  Street
-  Highway
-  Railway
-  Property Boundaries
-  Flood Overlay Zone (7.4m - CGVD28)
-  Waterbodies

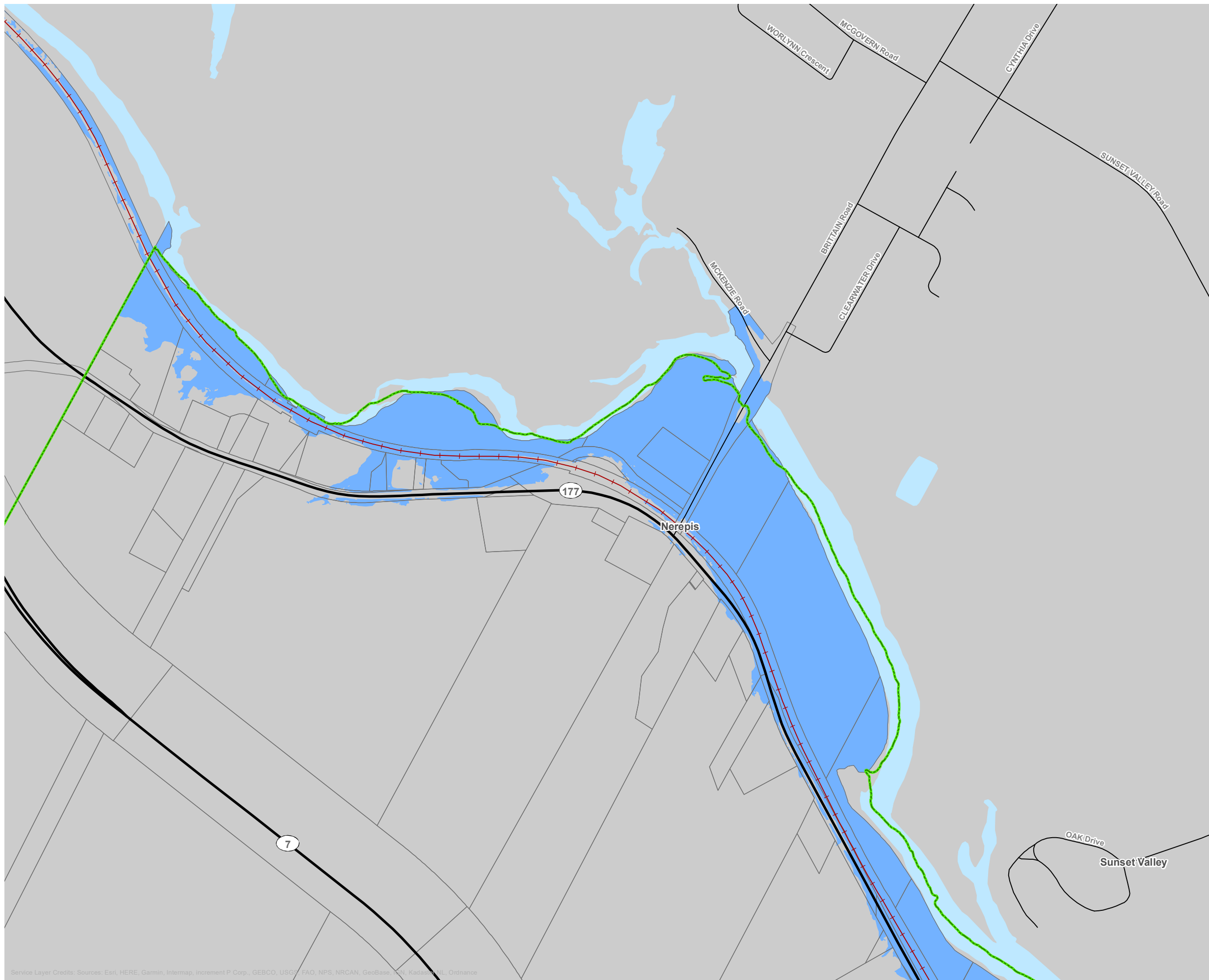


MAP DRAWING INFORMATION: ESRI, DIGITALGLOBE, GEOEYE, EATHSTAR GEOGRAPHICS, CNES/AIRBUS DS, USDA, USGS, AERGRID, IGN, AND THE GIS USER COMMUNITY
DATA PROVIDED BY: GEONB, GOVERNMENT OF CANADA

MAP CREATED BY: KCE
MAP CHECKED BY: JAB
MAP PROJECTION: NAD 1983 CSRS NEW BRUNSWICK STEREOGRAPHIC



PROJECT: 20-2437
STATUS: DRAFT
DATE: 2021-03-16



Service Layer Credits: Sources: Esri, HERE, Garmin, Intermap, increment P Corp., GEBCO, USGS, FAO, NPS, NRCAN, GeoBase, IGN, Kadaster NL, Ordnance